












Legend

-  City Boundary
-  CRWD Boundary
-  Subwatershed Boundary
-  Trout Brook Storm Sewer
-  Roads

Monitoring Site Type

-  Full Water Quality Station
-  Peak Level Monitoring Site
-  Flow Only Station
-  Precipitation Monitoring Site
-  Lake Monitoring Site
-  Level Only Station